



## Wednesbury Market Place HSHAZ Conservation Area

-  Conservation Area Boundary
-  Listed Buildings

Not to Scale

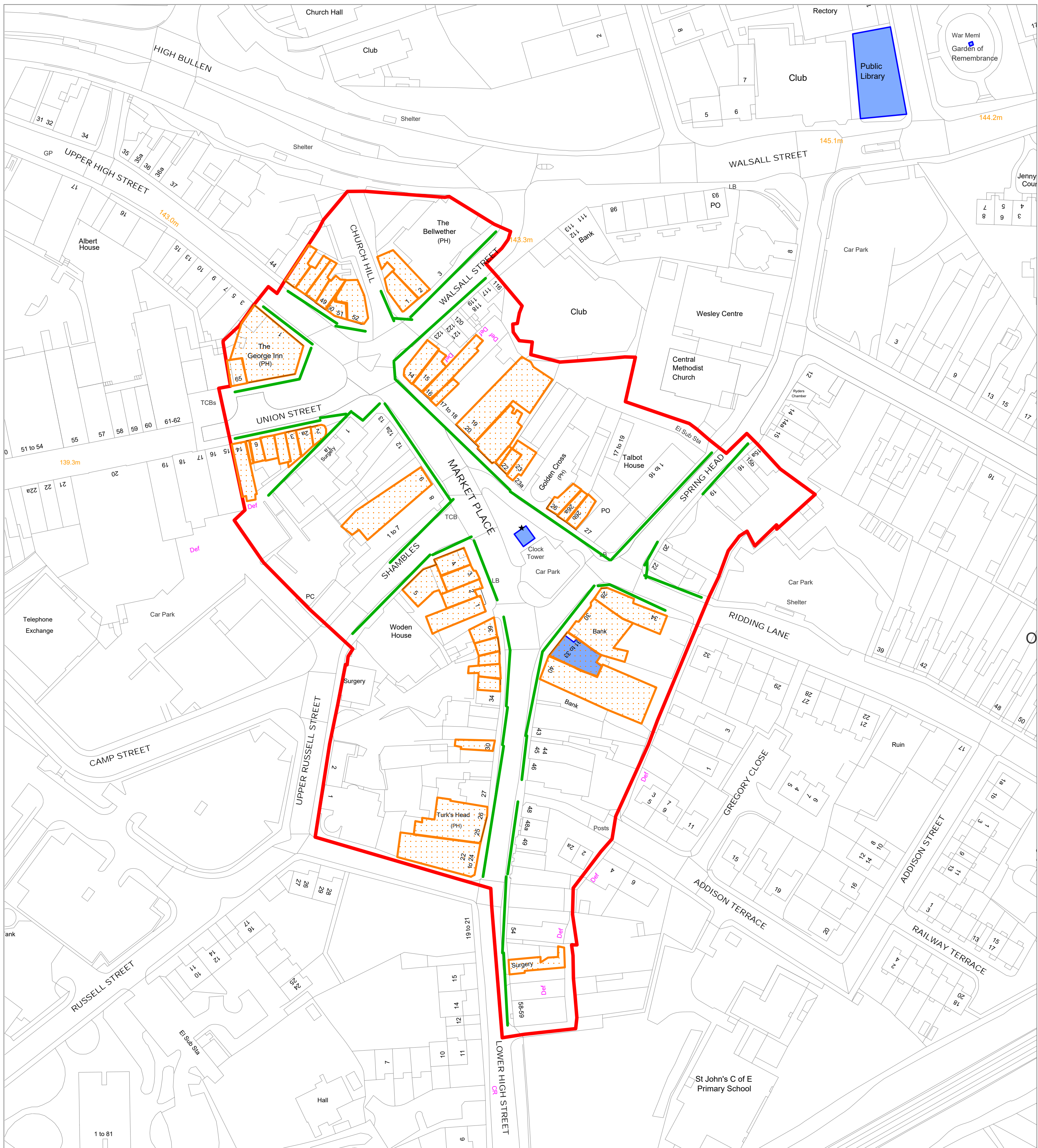


This map is reproduced from Ordnance Survey material with the permission of Ordnance Survey on behalf of the Controller of Her Majesty's Stationery Office.





© Crown copyright.

Unauthorised reproduction infringes Crown Copyright and may lead to prosecution or civil proceedings.

Sandwell M.B.C. Licence No 100032119 2018



**Wednesbury Market Place Conservation Area - Building Frontages  
And First Floor Residential Opportunities**

-  First Floor Residential Opportunities
-  Listed Buildings
-  Conservation Area Boundary
-  Building Frontages



This map is reproduced from Ordnance Survey material with the permission of Ordnance Survey on behalf of the Controller of Her Majesty's Stationery Office.

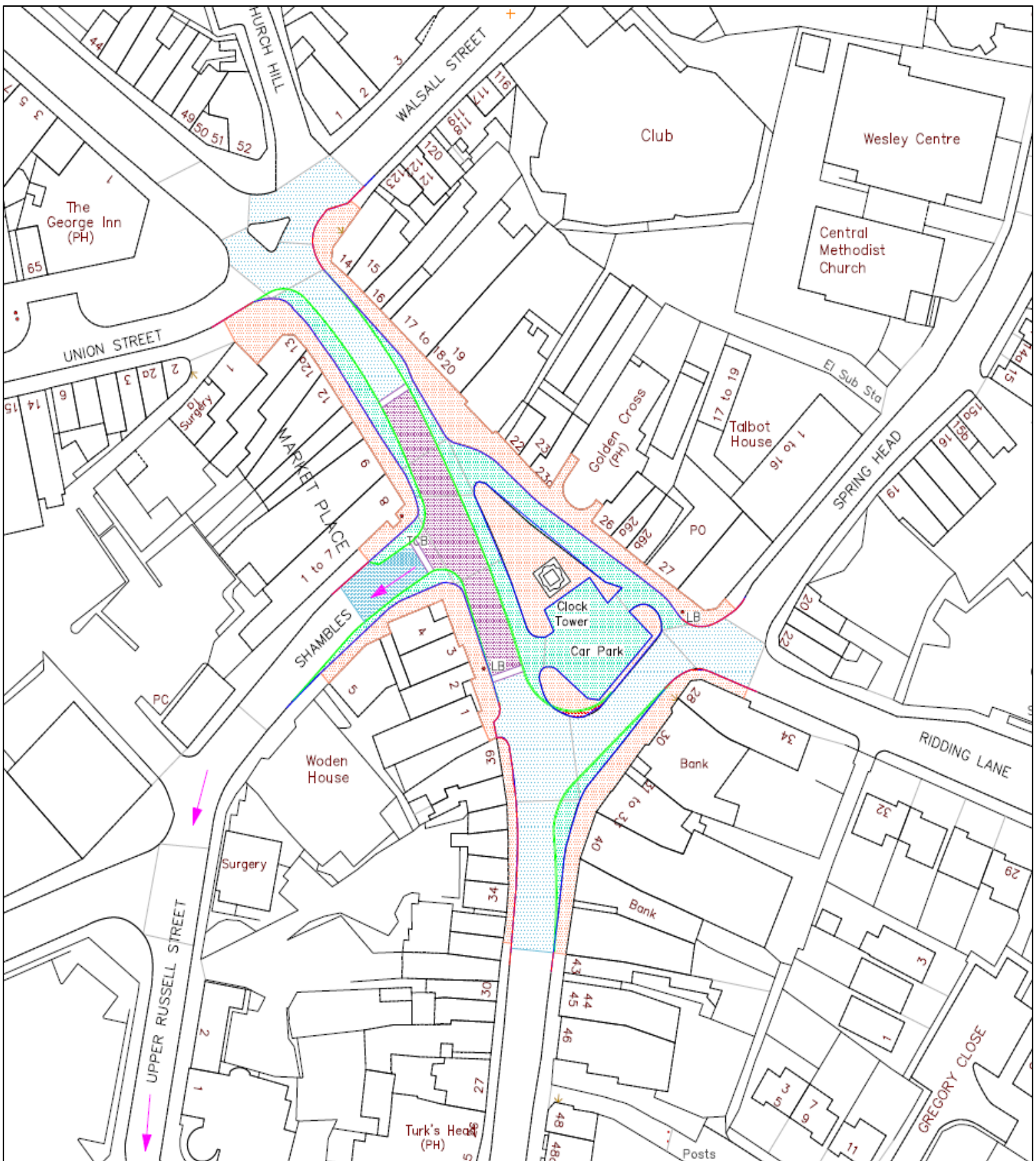
© Crown copyright.

Unauthorised reproduction infringes Crown Copyright and may lead to prosecution or civil proceedings.

Sandwell M.B.C. Licence No 100032119 2018




Not to Scale





**Wednesbury Market Place Conservation Area – Public Realm Improvements**



-  Existing footway to carriageway
-  Tarmac re-surfacing works to carriageway
-  Granite carriageway
-  Existing carriageway to footways
-  Repaving to existing footways

This map is reproduced from Ordnance Survey material with the permission of Ordnance Survey on behalf of the Controller of Her Majesty's Stationery Office.

© Crown copyright.

Unauthorised reproduction infringes Crown Copyright and may lead to prosecution or civil proceedings.

Sandwell M.B.C. Licence No 100032119 2018

Not to Scale

